



All footpaths are walked, officially once a year by members of the Parish Council, to check that all are passable or if any remedial work is required.

If however you spot something that needs attention, or you have any comments in general about the village, please contact the Parish Clerk.

Tel: 07908 545 412

rollestonpc@outlook.com

Feedback:

The Country Code

- Enjoy the countryside and respect its life and work.
- Guard against all risk of fire.
- Fasten all gates.
- Keep your dogs under close control.
- Keep to public paths across farmland.
- Use gates and stiles to cross fences, hedges and walls.
- Leave livestock, crops and machinery alone.
- Take your litter home.
- Help to keep all water clean.
- Protect wildlife, plants and trees.
- Take special care on country roads.
- Make no unnecessary noise.

PUBLIC FOOTPATHS

Rolleston on Dove

- 1 Church Road north-east to Glebe Close (leading to Marston Lane).
- 2 Home Farm Park entrance at Marston Lane, north-west to Shotwoodhill Lane, (circa 50m).
- 3 Church Road, into Shotwood Close, path on the left, north to Shotwoodhill, joining footpath 4.
- 4 Footpath 3 at Shotwoodhill, north west to parish boundary, at Cornmill Lane, joining footpath 5, (circa 50m).
- 5 Marston Lane, 150 yards north-east of Home Farm Park entrance, north-west to parish boundary, south-east of Hoblands Farm, (circa 1.2km).
- 6 Marston Lane by Old Mosley Farm and Dovelea, north-east to Marston Lane at junction with footpath 7.
- 7 Marston Lane at termination of footpath 6 at ponds. South to the farm yard and into Brookside, (circa 900m).
- 8 Church Road, left towards cemetery, then south west along Fiddlers Lane (bridle path) to Lodge Hill (A511), (circa 900m).
- 9 Junction of Anslow Lane and Knowles Hill, south west by Brook Hollows to A511, (circa 1.5km).
- 14 Beacon Road by Brindle Cottage, south east to Taflands and Craythorne Road.
- 15 Dovecliff Road near Jinny Nature Trail to Craythorne Road at Craythorne Farm.
- 17 Church Road, between church and inn, south to Burnside opposite Commemoration Hall.
- 18 Craythorne Road at junction with footpath 14, west to Walford Road.

- Places of general interest:**
- A The Eagle and Spread Wing Restaurant, situated on the main road from Stretton and Claymills, built with bricks in 1638, following a fire to the original. Retaining some of the earlier masonry, it housed the school, founded in 1524 by Robert Sherborne, Bishop of Chichester until 1909 when the state school opened.
 - B Saint Mary's Church, the place of worship since the early 12th century; the presence of a priest is recorded in the Domesday Book. The present church was built during the 13th century, its south aisle housing memorials to the Mosley family. Built in 1919, the lych gate is dedicated as the village war memorial.
 - C The Old Grammar School, situated on the western boundary of the churchyard, was built with bricks in 1638, following a fire to the original. Retaining some of the earlier masonry, it housed the school, founded in 1524 by Robert Sherborne, Bishop of Chichester until 1909 when the state school opened.
 - D Brookside, a picturesque village lane, once the main route from Stretton and Claymills, fully lives up to its name. Cottages flank its north side, as it follows the course of the Alderbrook.
 - E The Commemoration Hall, also known as Rolleston Club, the earlier part of the building dating to 1897, was erected to commemorate the diamond jubilee of Queen Victoria. Sir Oswald Mosley, a generous benefactor to the community, made rules that there should be no ties to a political party or to any class of religion, all equal, all friendly. But what he did debar was socialism, anarchism, and gambling.
 - F The Jinnie Inn and Restaurant, once a farmhouse, is said to have served as an ale house for the refreshment of the navvies building the railway line in 1847/8, before reverting to agriculture.



- G The Jinny Nature Trail follows the route of the railway line that linked Rolleston and Stretton until 1968. The remains of the station have been unearthed and identified with illustrated signage, the area between the two platforms is now a wild flower meadow.
- H Brook Hollows Spinney is an area once part of the Mosley estate, the lake being one of a series of fishing and pleasure lakes dug along the Alderbrook. Reinstated during the 1970s, the lake is surrounded by woodland creating a natural habitat.
- J The Almshouses, their lawns skirting the Alderbrook, have been the subject for many pictures depicting the village. Built in 1712 the dwellings have been frequently upgraded, their thatched roofs being replaced by slate in 1833 and then tile by 1893.



You may find an Ordnance Survey map helpful: Pathfinder sheet number SK 22/23

This leaflet has been published by Rolleston on Dove Parish Council



View online:

Design and artwork: images@clive-baker.co.uk

Rolleston on Dove FOOTPATHS




A Spread Eagle Inn and Restaurant

A recommended route – approximate distance 4km.

Begin your walk at the Almshouses **J** by the Alderbrook at Burnside. Cross the brook by the white footbridge, and proceed diagonally across the Croft (footpath 17); passing between the Church **B** and the Spread Eagle Inn **A**, proceed along the footpath and turn left along Church Road.

Passing the Church and Old Grammar School **C** turn right into Marston Lane. Where the lane turns right, carry straight on to the left of the cottages, along footpath 2. Joining Shotwoodhill Lane by a stile, continue along footpath 4 until reaching Cornmill Lane.

Turn sharp right, keeping the stream to your left along footpath 5 back to Marston Lane; turning left along Marston Lane, continue for a short distance before passing through the gate to the right and crossing the field by footpath 7. Pass through a gate and proceed through the farmyard to reach Brookside; turning right, walk towards the Church, cross Church Road and re-trace your steps along Burnside towards the Almshouses **J**.




B Saint Mary's Church



C The Old Grammar School



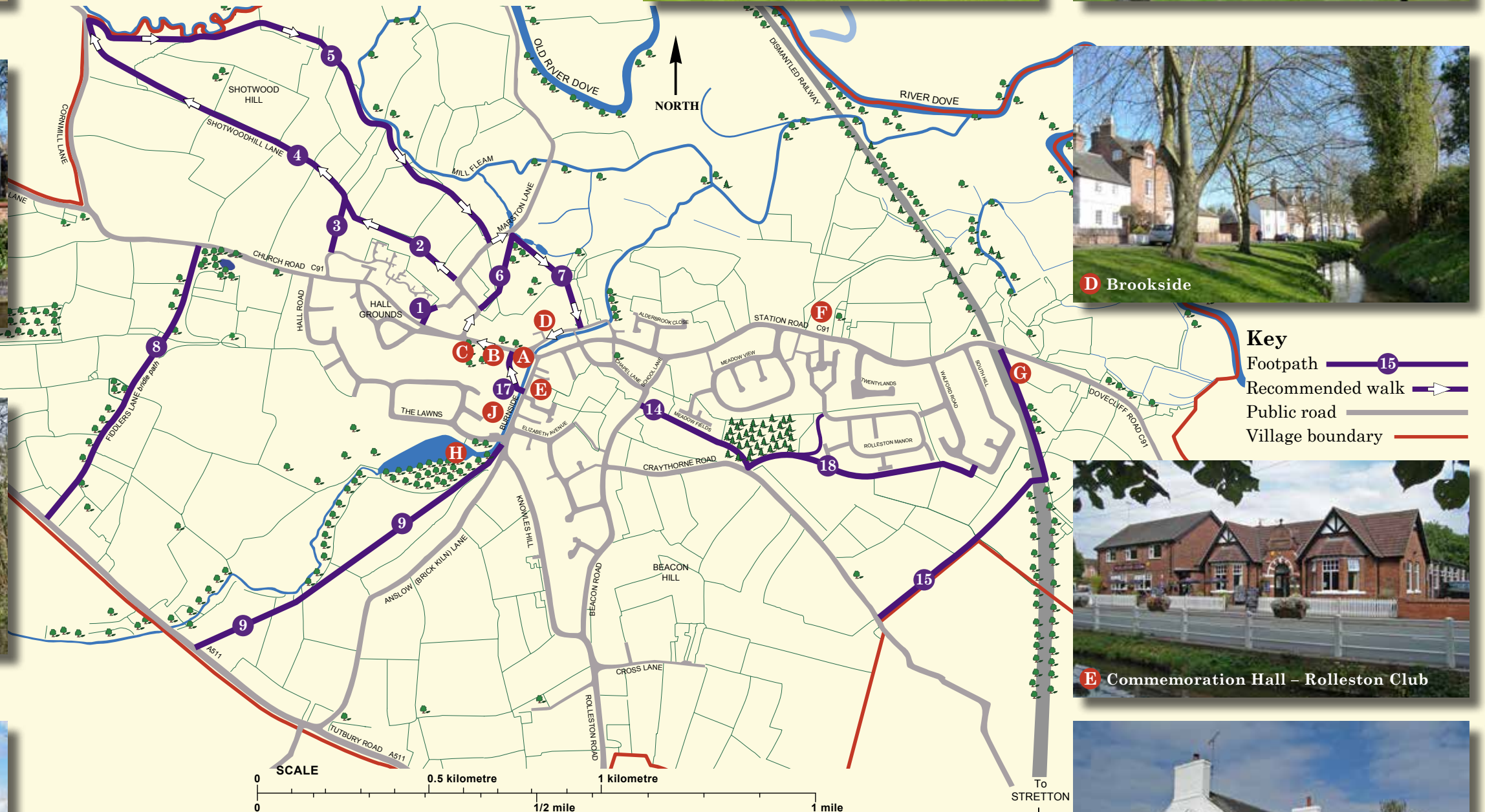
J Burnside – Almshouses



H Brook Hollows Spinney



G The Jinny Nature Trail and Station Site



The village footpaths are easy walks under 1km with approx. distances indicated. Longer walks include footpaths 5 and 9
Please be aware that some paths can be muddy during wet weather.

Rolleston on Dove FOOTPATHS



D Brookside



E Commemoration Hall – Rolleston Club



F The Jinnie Inn and Restaurant